











|  |  |
|--|--|
|  County Seat     |  Route        |
|  Mainline Valve  |  Primary Road |
|  City Limits     |  Local Road   |
|  County Boundary |  Railroad     |
|  State Boundary  |  Waterways    |

**51.00 MILES OF ANTICIPATED PIPELINE  
BURLEIGH COUNTY NORTH DAKOTA**

Pipeline centerline is based on the 3/21/2024 route.



**SUMMIT  
CARBON  
SOLUTIONS**



